ANTARES CHARTS

VERY LARGE SCALE WGS 84 ELECTRONIC CHARTS

West Coast of Scotland

CHART LOCATIONS - 2023

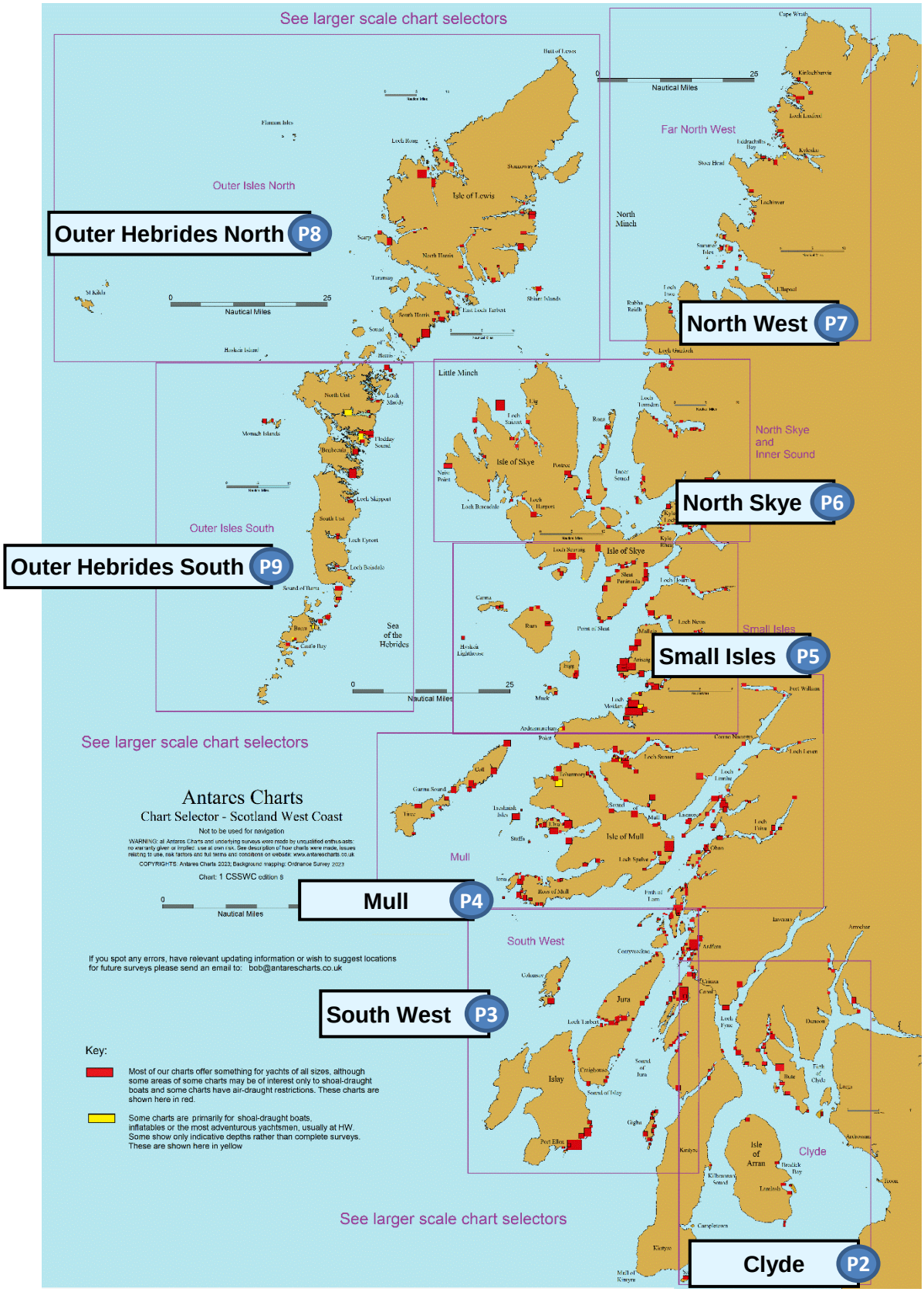

CLYDE CHART SELECTOR

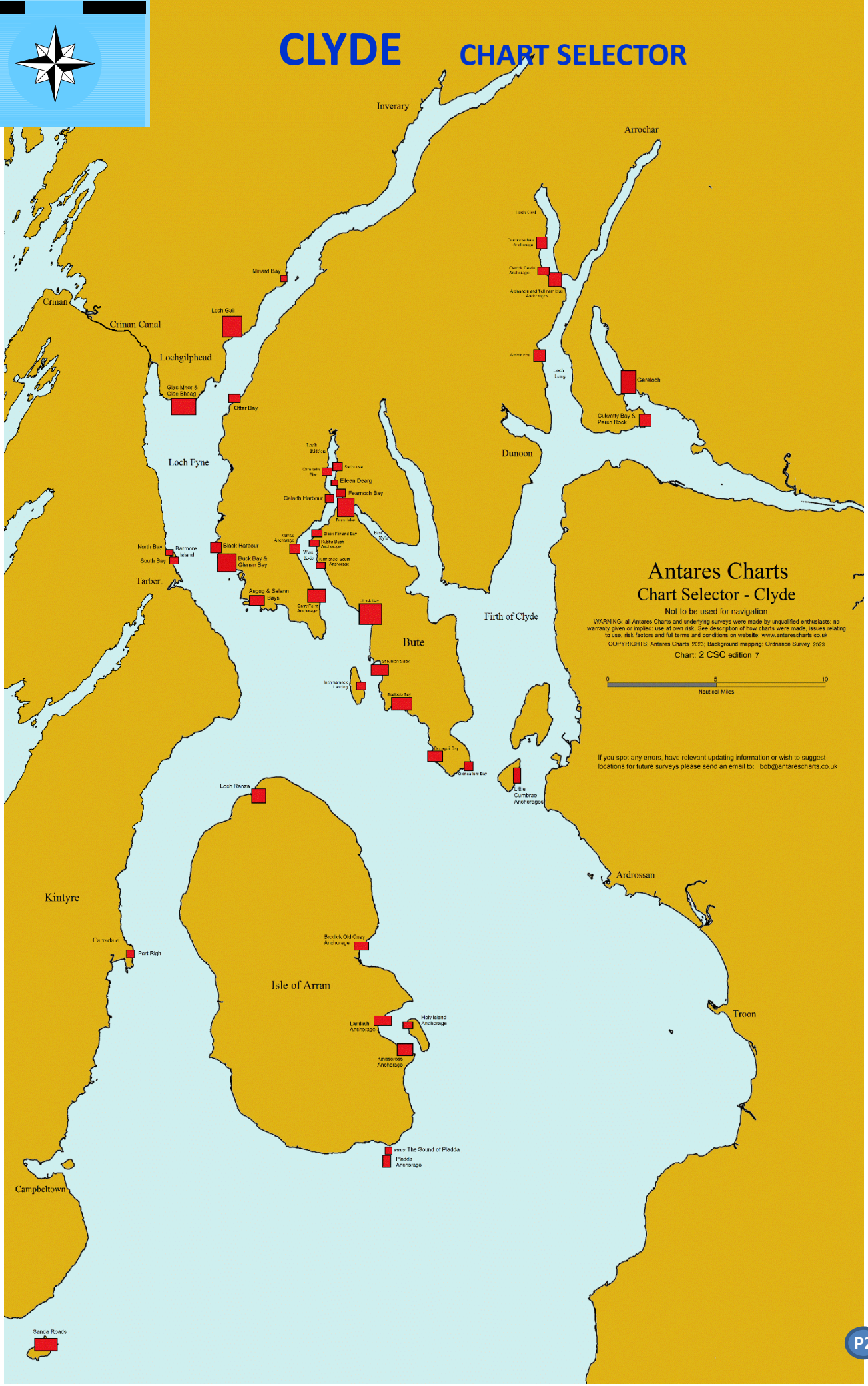

SOUTH WEST CHART SELECTOR

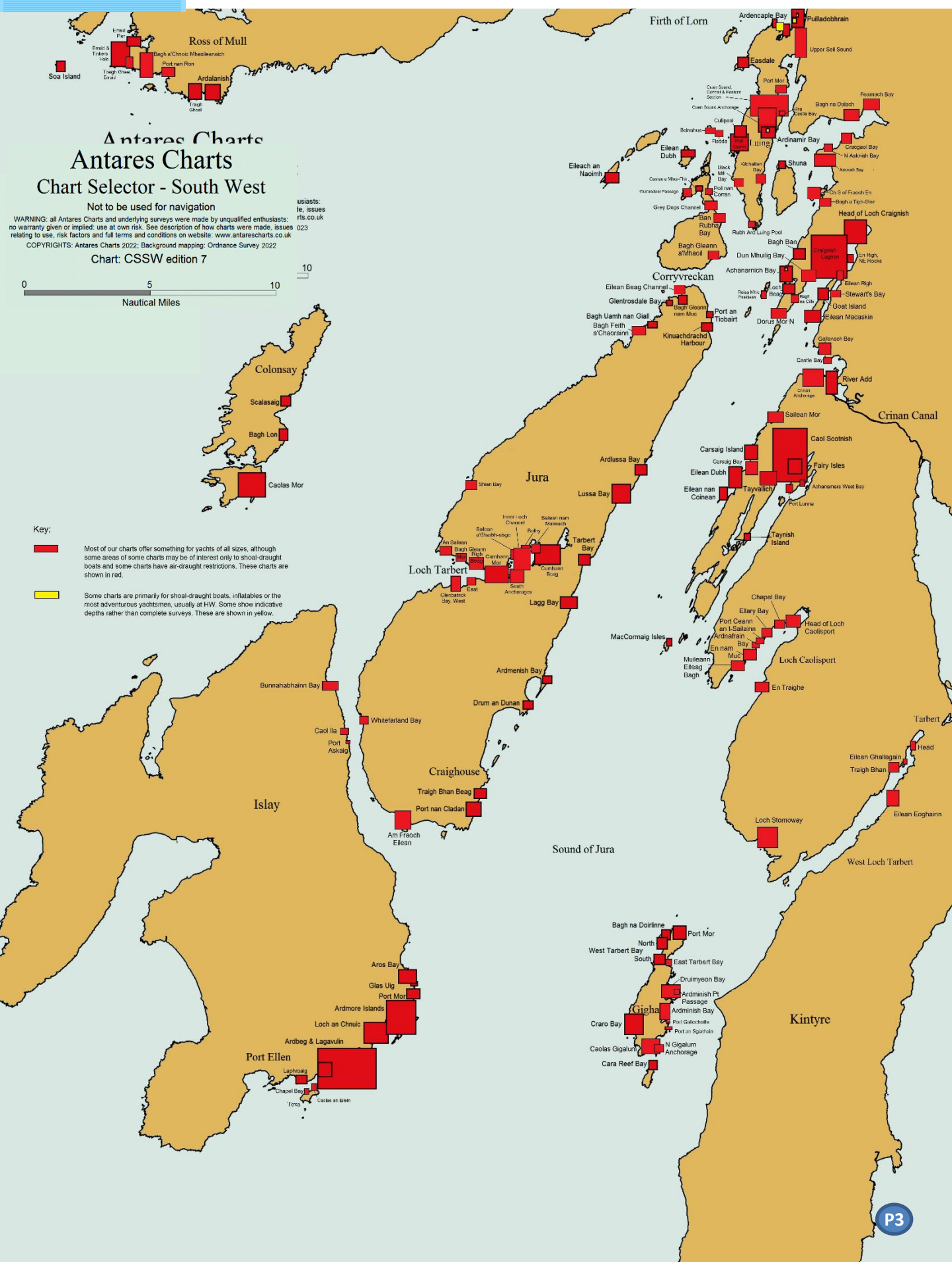

MULL CHART SELECTOR

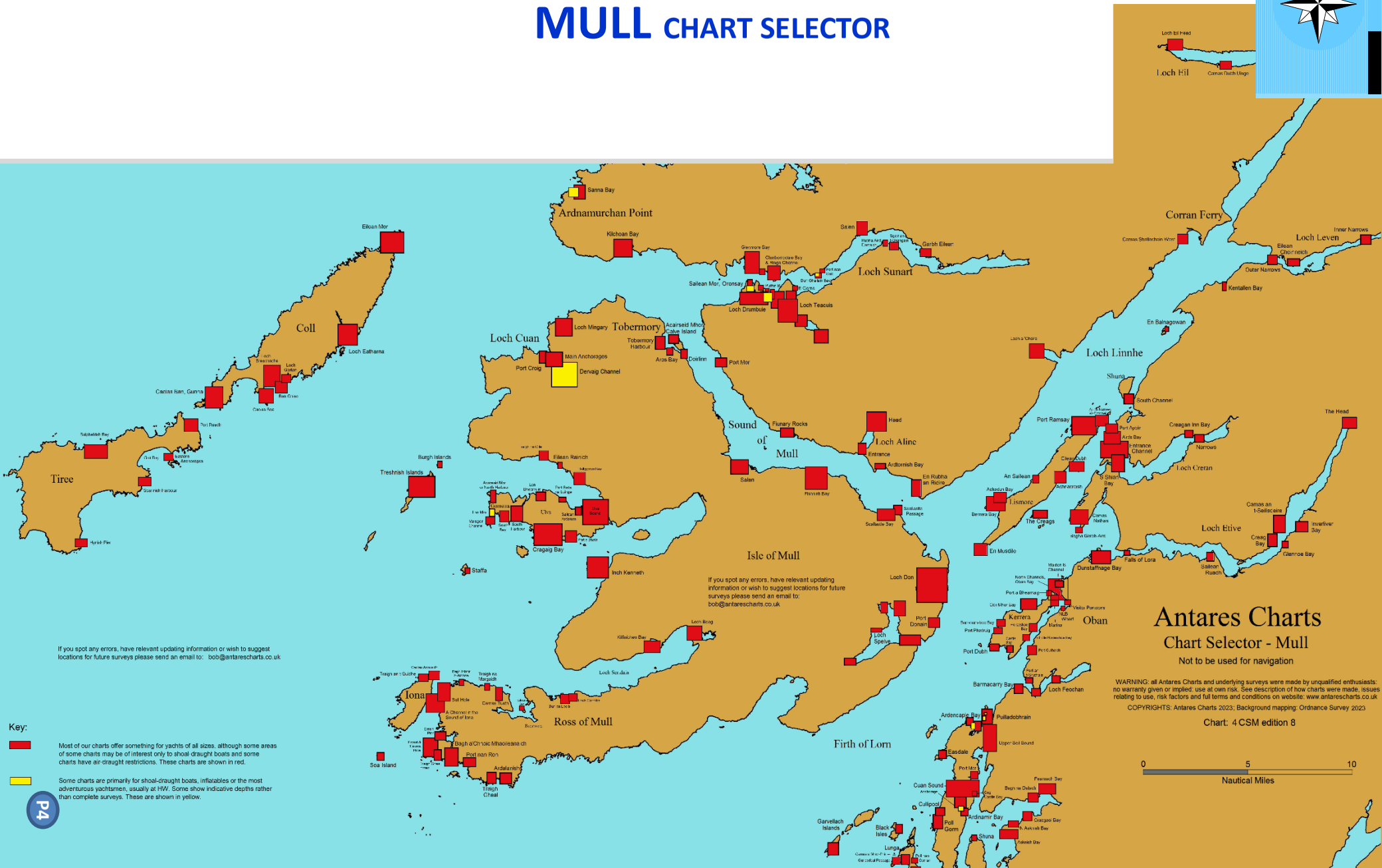

If you spot any errors, have relevant updating information or wish to suggest locations for future surveys please send an email to: bob@antarescharts.co.uk

Key:

Most of our charts offer something for yachts of all sizes, although some areas of some charts may be of interest only to shoal draught boats and some charts have air-draught restrictions. These charts are shown in red.

Some charts are primarily for shoal-draught boats, inflatables or the most adventurous yachtsmen, usually at HW. Some show indicative depths rather than complete surveys. These are shown in yellow.

SMALL ISLES
CHART SELECTOR

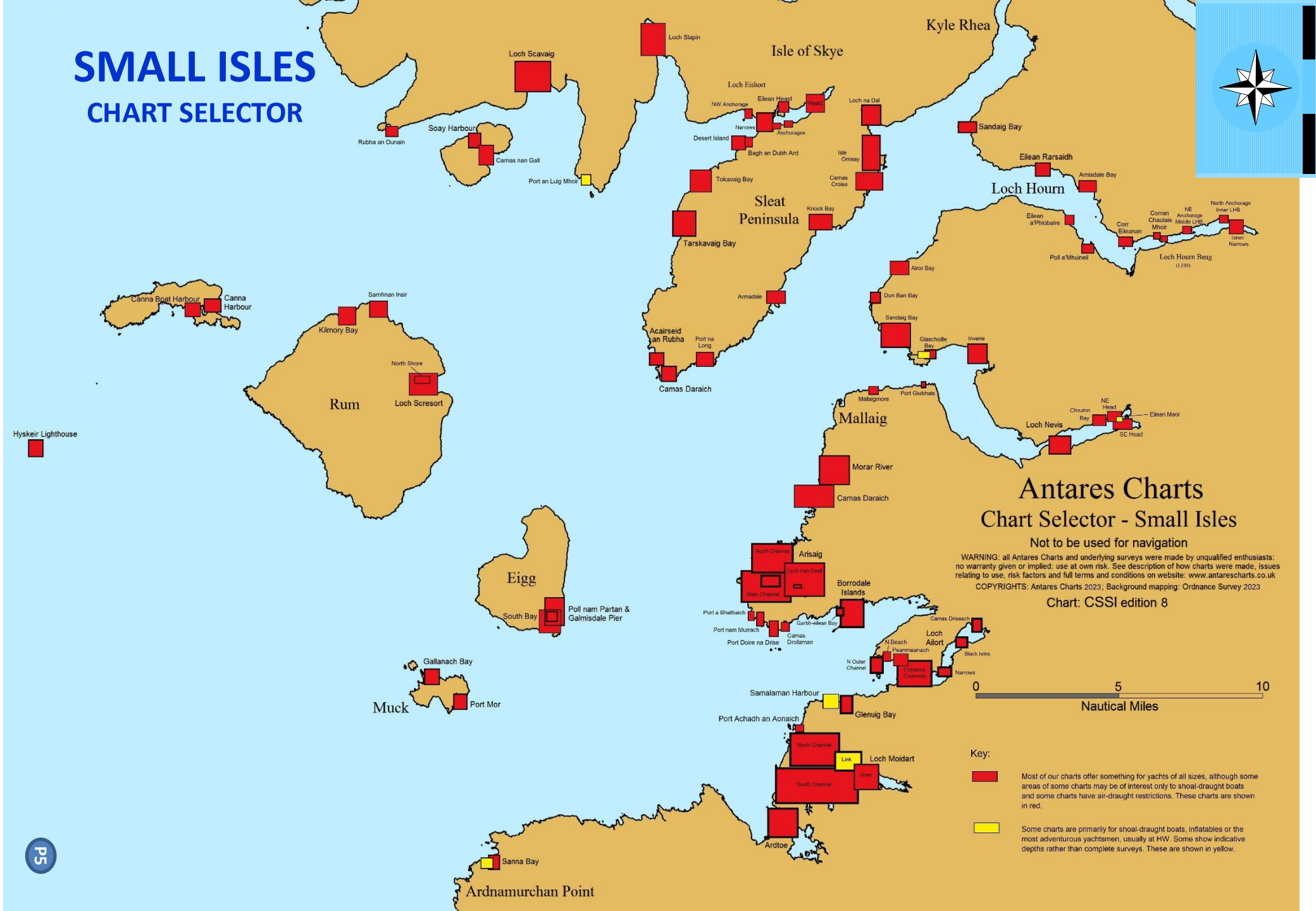

NORTHERN SKYE & INNER SOUND

CHART SELECTOR

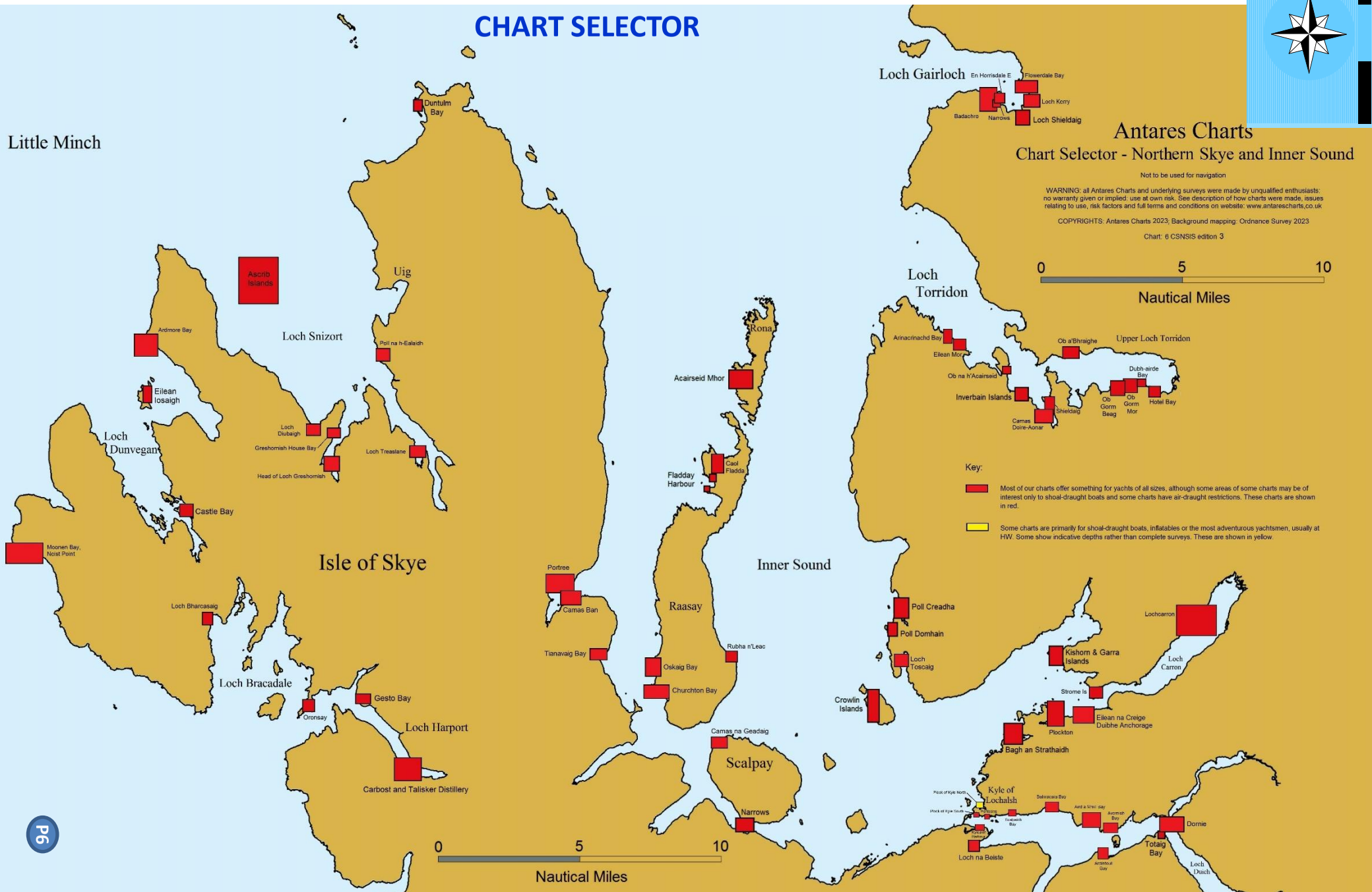

NORTH WEST

CHART SELECTOR

If you spot any errors, have relevant updating information or wish to suggest locations for future surveys please send an email to:
bob@antarescharts.co.uk

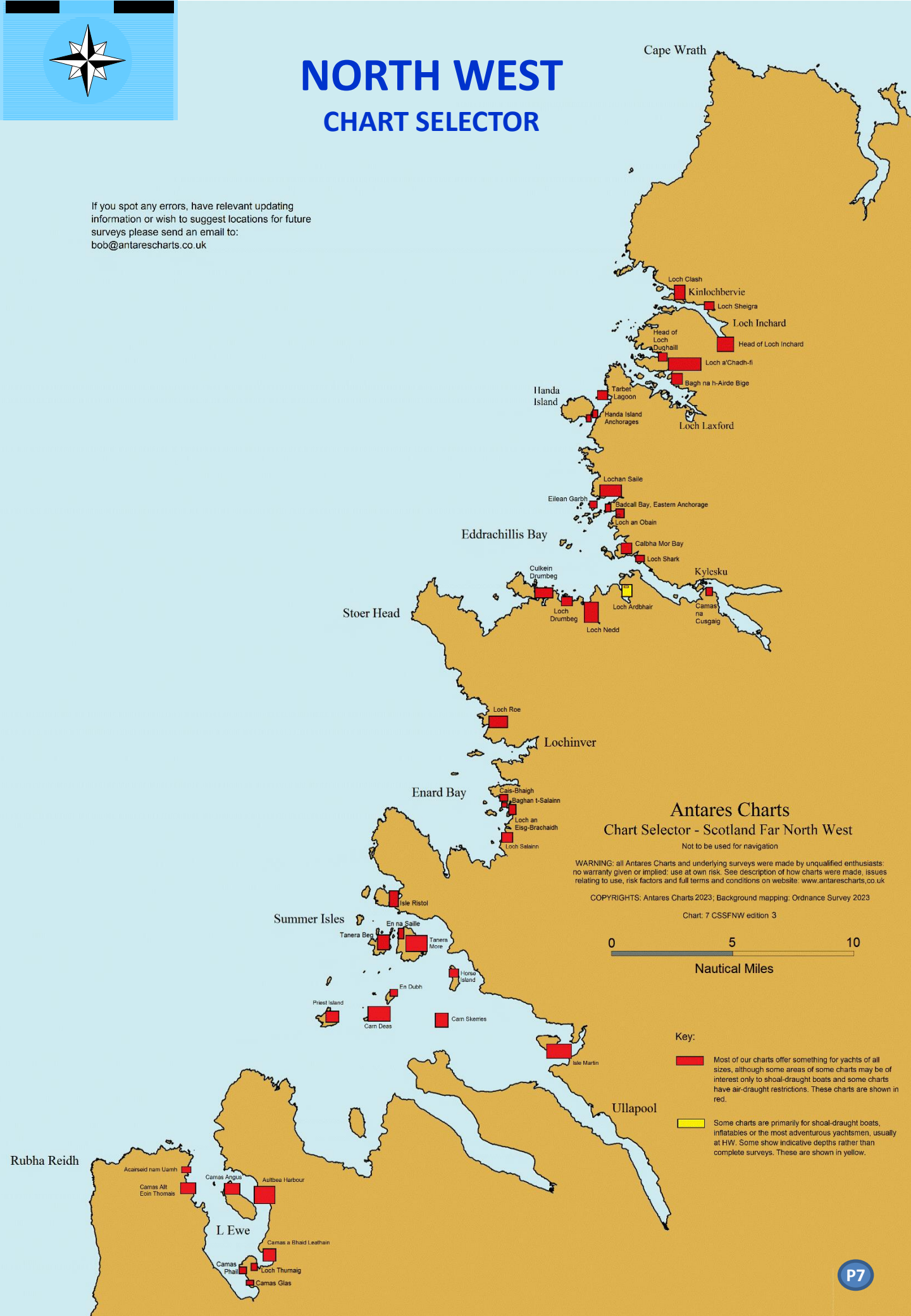

OUTER HEBRIDES NORTH

CHART SELECTOR

Antares Charts

Chart Selector - Outer Hebrides North

Not to be used for navigation

WARNING: all Antares Charts and underlying surveys were made by unqualified enthusiasts: no warranty given or implied: use at own risk. See description of how charts were made, issues relating to use, risk factors and full terms and conditions on website: www.antarescharts.co.uk

COPYRIGHTS: Antares Charts 2022; Background mapping: Ordnance Survey 2022

Chart: 8 CSOHN edition 2

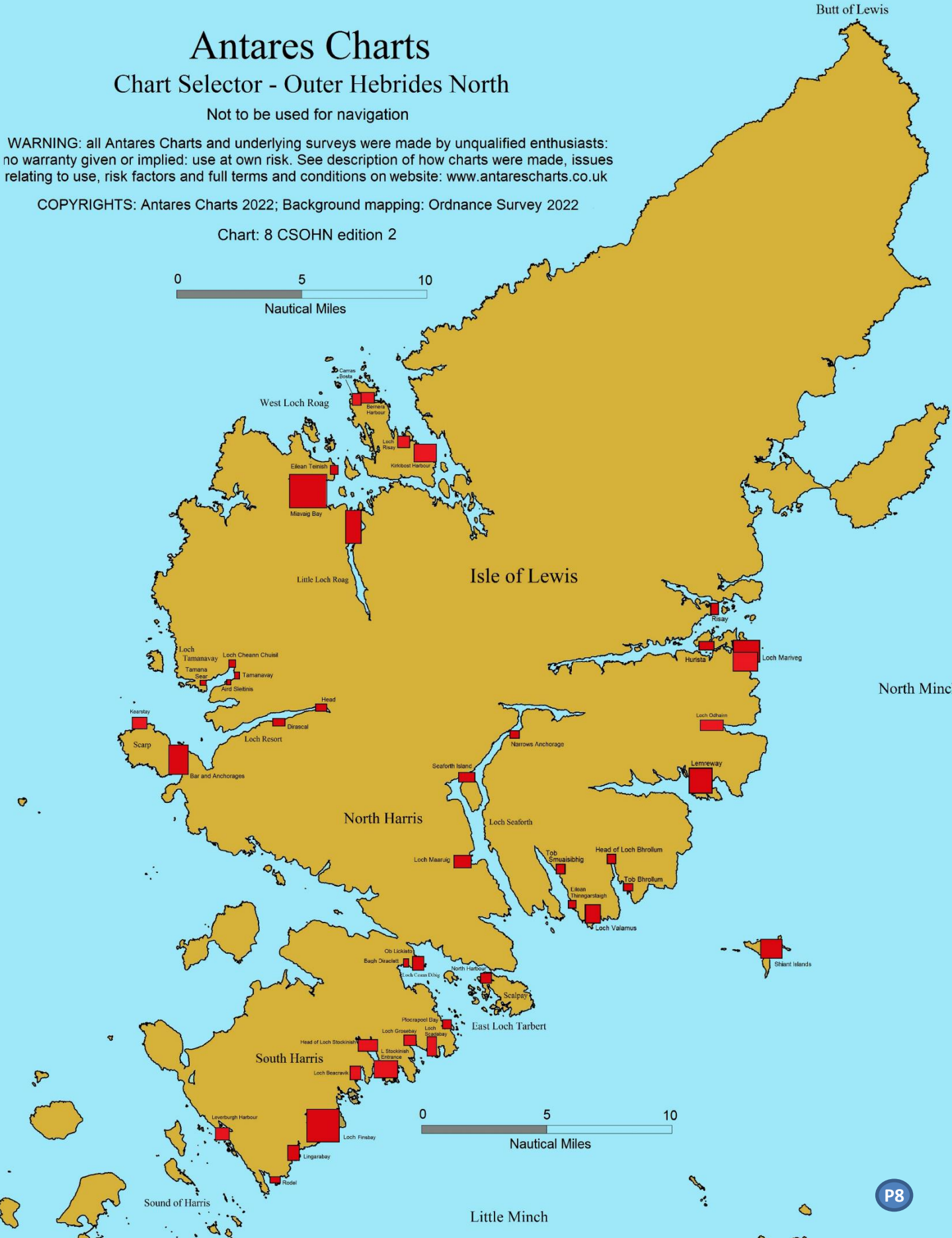

Antares Charts

Chart Selector - Outer Hebrides South

Not to be used for navigation

WARNING: all Antares Charts and underlying surveys were made by unqualified enthusiasts: no warranty given or implied: use at own risk. See description of how charts were made, issues relating to use, risk factors and full terms and conditions on website: www.antarescharts.co.uk

COPYRIGHTS: Antares Charts 2023; Background mapping: Ordnance Survey 2023

Chart: 9 CSOHS edition 2

0 5 10

Nautical Miles

OUTER HEBRIDES SOUTH

CHART SELECTOR

Key:

Most of our charts offer something for yachts of all sizes, although some areas of some charts may be of interest only to shoal-draught boats and some charts have air-draught restrictions. These charts are shown in red.
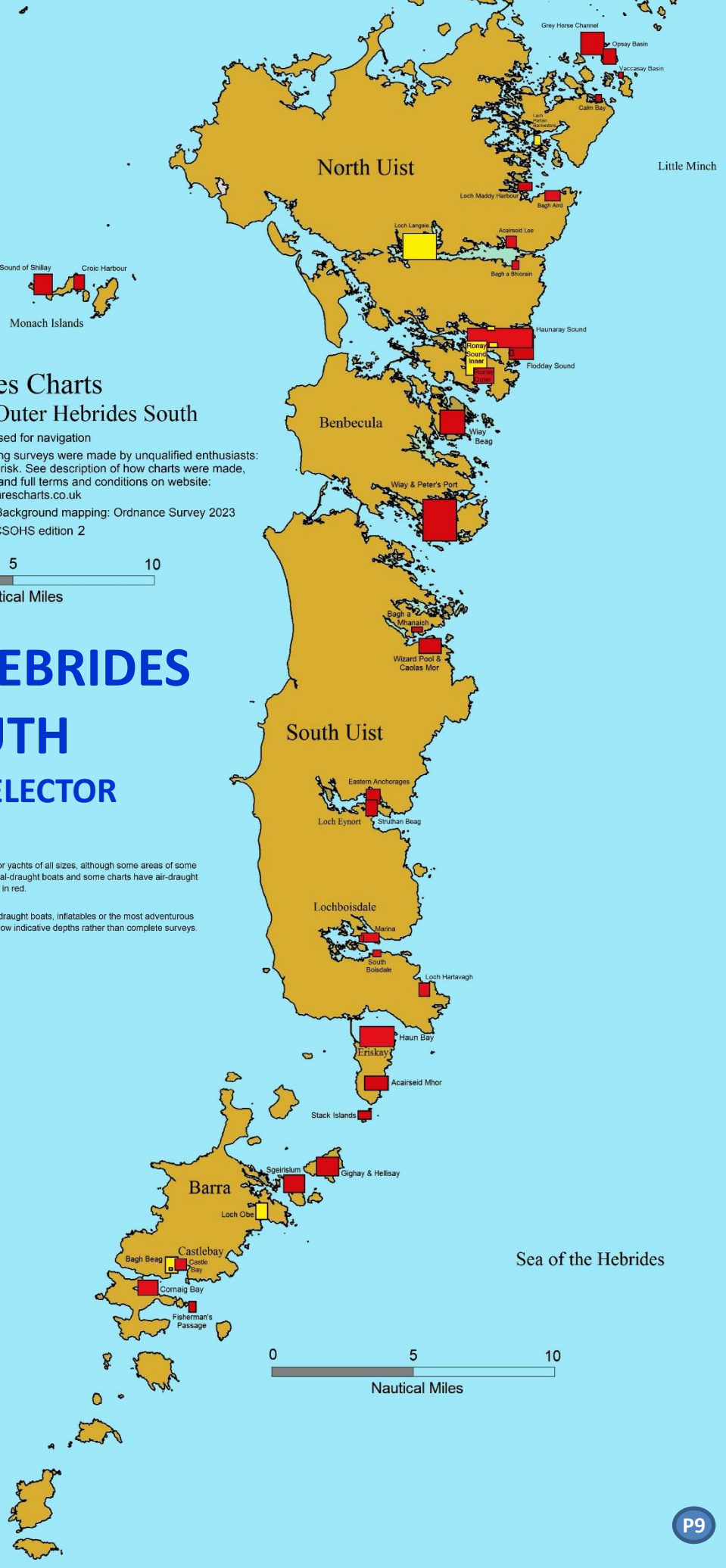
Some charts are primarily for shoal-draught boats, inflatables or the most adventurous yachtsmen, usually at HW. Some show indicative depths rather than complete surveys. These are shown in yellow.