



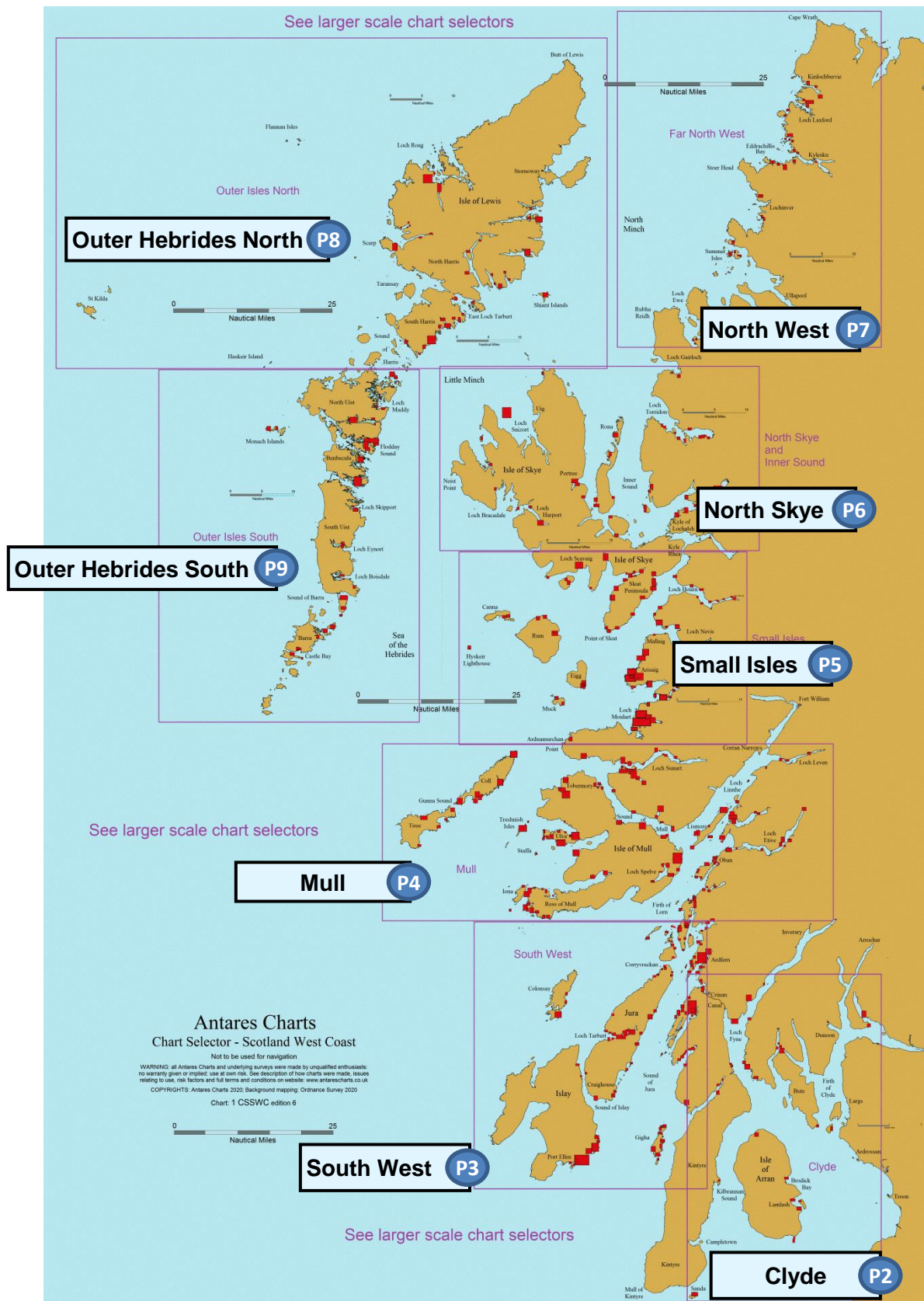
ANTARES CHARTS

VERY LARGE SCALE WGS 84 ELECTRONIC CHARTS



West Coast of  
Scotland

# CHART LOCATIONS - 2020







# CLYDE CHART SELECTOR



## Antares Charts Chart Selector - Clyde

Not to be used for navigation

WARNING: all Antares Charts and underlying surveys were made by unqualified enthusiasts: no warranty given or implied: use at own risk. See description of how charts were made, issues relating to use, risk factors and full terms and conditions on website: [www.antarescharts.co.uk](http://www.antarescharts.co.uk)

COPYRIGHTS: Antares Charts 2020; Background mapping: Ordnance Survey 2020

Chart: 2 CSC edition 5

0 5 10  
Nautical Miles





# SOUTH WEST CHART SELECTOR

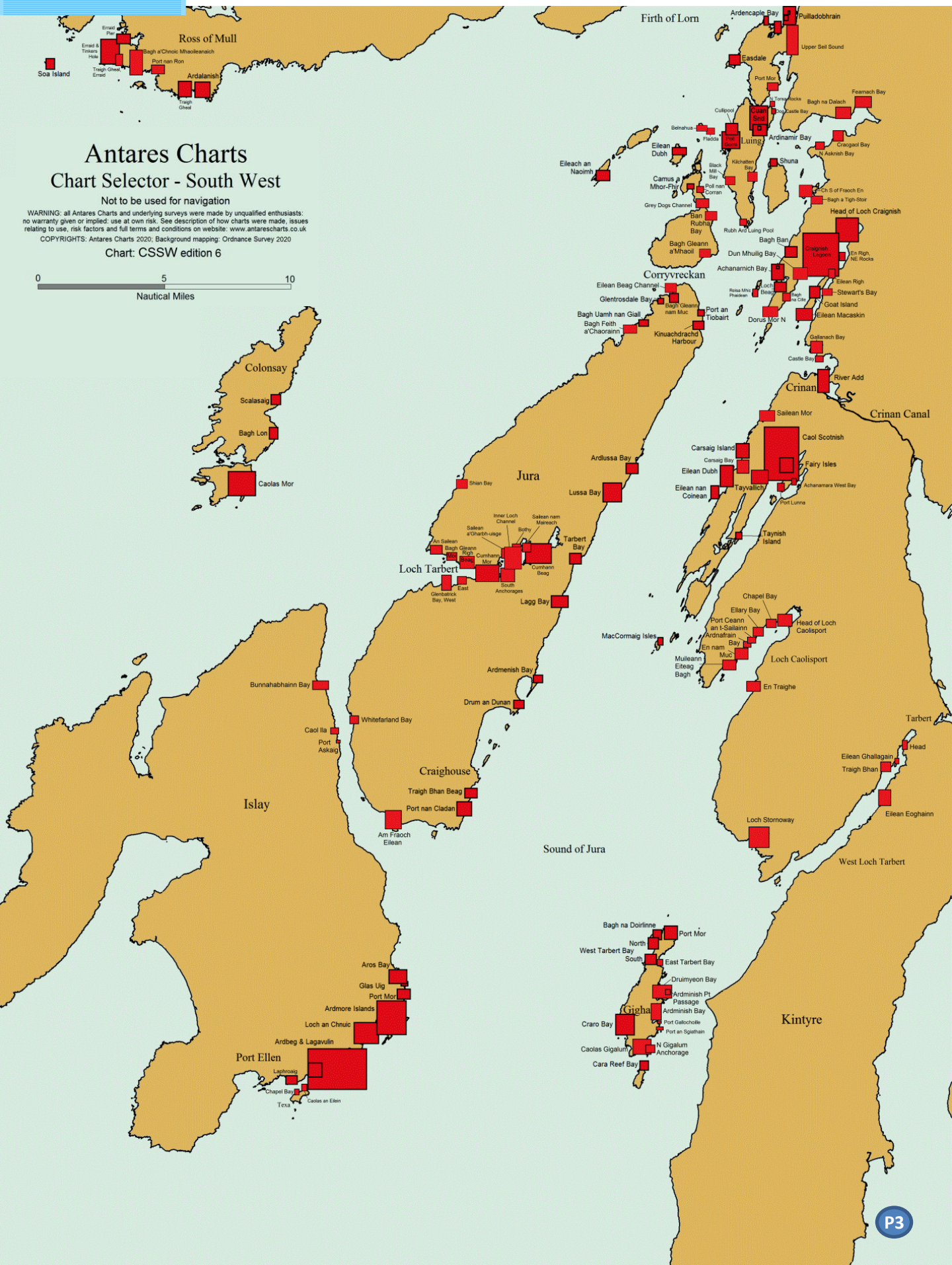
## Antares Charts Chart Selector - South West

Not to be used for navigation

WARNING: all Antares Charts and underlying surveys were made by unqualified enthusiasts: no warranty given or implied: use at own risk. See description of how charts were made, issues relating to use, risk factors and full terms and conditions on website: [www.antarescharts.co.uk](http://www.antarescharts.co.uk)  
COPYRIGHTS: Antares Charts 2020; Background mapping: Ordnance Survey 2020

Chart: CSSW edition 6

0 5 10  
Nautical Miles







# Antares Charts

## Chart Selector - Mull

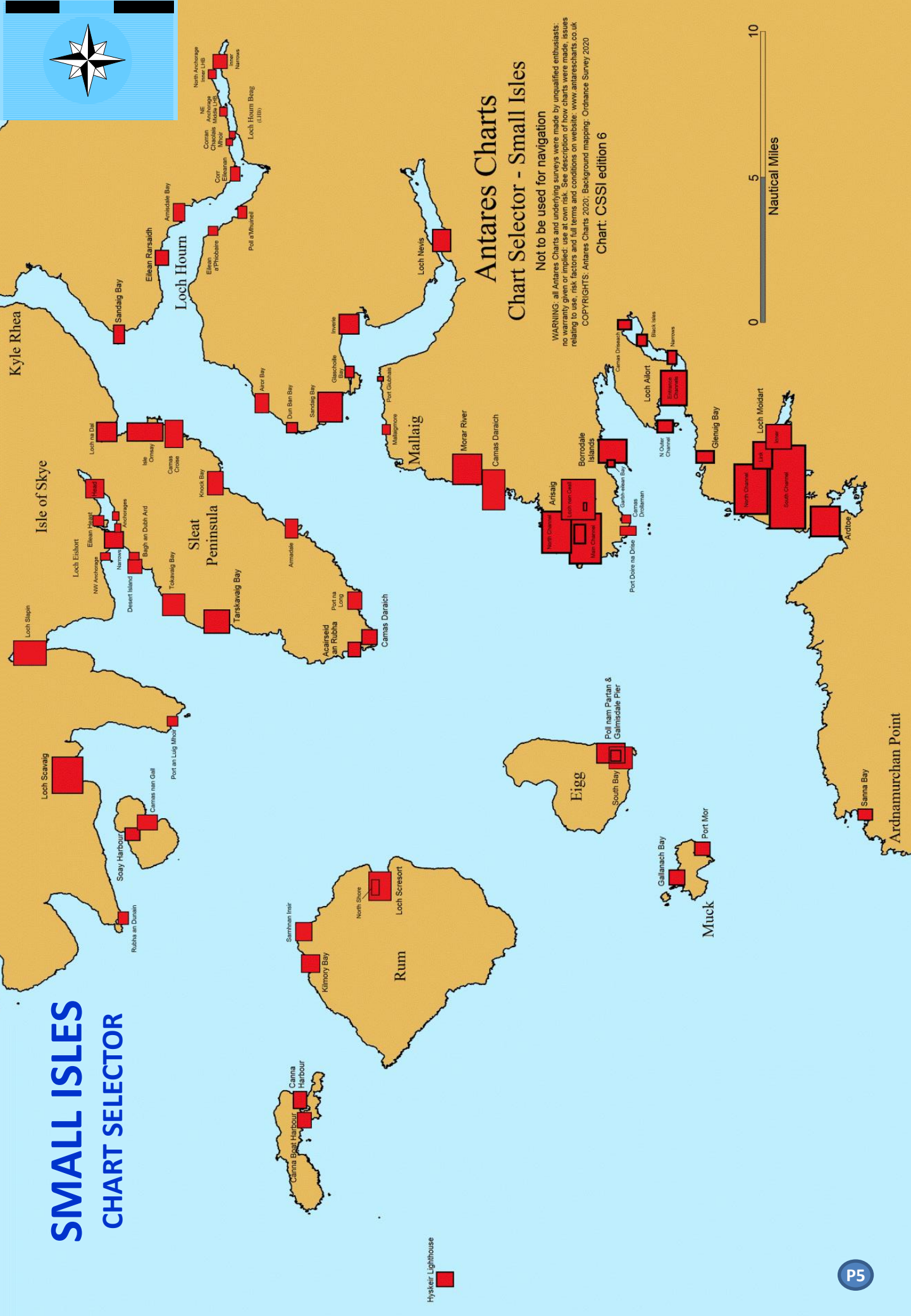
Not to be used for navigation

Chart: 4 CSM edition 6



# SMALL ISLES

## CHART SELECTOR



### Antares Charts Chart Selector - Small Isles

Not to be used for navigation  
WARNING: all Antares Charts and underlying surveys were made by unqualified enthusiasts; no warranty given or implied; use at own risk. See description of how charts were made, issues relating to use, risk factors and full terms and conditions on website: [www.antarescharts.co.uk](http://www.antarescharts.co.uk)  
COPYRIGHTS: Antares Charts 2020; Background mapping: Ordnance Survey 2020

Chart: CSSI edition 6

0 5 10  
Nautical Miles

# Antares Charts

Not to be used for navigation

COPYRIGHTS: Antares Charts 2020; Background mapping: Ordnance Survey 2020

Chart 6 CSNSIS edition 1



## Nautical Miles



Nautical Miles





# NORTH WEST

## CHART SELECTOR



Antares Charts  
Chart Selector - Scotland Far North West

Not to be used for navigation

WARNING: all Antares Charts and underlying surveys were made by unqualified enthusiasts: no warranty given or implied: use at own risk. See description of how charts were made, issues relating to use, risk factors and full terms and conditions on website: [www.antarescharts.co.uk](http://www.antarescharts.co.uk)

COPYRIGHTS: Antares Charts 2020; Background mapping: Ordnance Survey 2020

Chart: 7 CSSFNW edition 1

0 5 10  
Nautical Miles





# OUTER HEBRIDES NORTH

## CHART SELECTOR

### Antares Charts

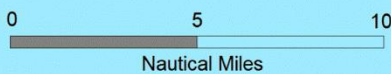
#### Chart Selector - Outer Hebrides North

Not to be used for navigation

WARNING: all Antares Charts and underlying surveys were made by unqualified enthusiasts: no warranty given or implied: use at own risk. See description of how charts were made, issues relating to use, risk factors and full terms and conditions on website: [www.antarescharts.co.uk](http://www.antarescharts.co.uk)

COPYRIGHTS: Antares Charts 2020; Background mapping: Ordnance Survey 2020

Chart: 8 CSOHN edition 1








## Antares Charts Chart Selector - Outer Hebrides South

Not to be used for navigation

WARNING: all Antares Charts and underlying surveys were made by unqualified enthusiasts:  
no warranty given or implied; use at own risk. See description of how charts were made,  
issues relating to use, risk factors and full terms and conditions on website:  
[www.antarescharts.co.uk](http://www.antarescharts.co.uk)

COPYRIGHTS: Antares Charts 2020; Background mapping: Ordnance Survey 2020

Chart: 9 CSOHS edition 1



# OUTER HEBRIDES SOUTH CHART SELECTOR

